

Northern Forest Canoe Trail Membership & Order Form



The Northern Forest Canoe Trail is a 740-mile inland paddling trail tracing historic Native American travel routes across New York, Vermont, Québec, New Hampshire, and Maine.

A Mission of People and Place

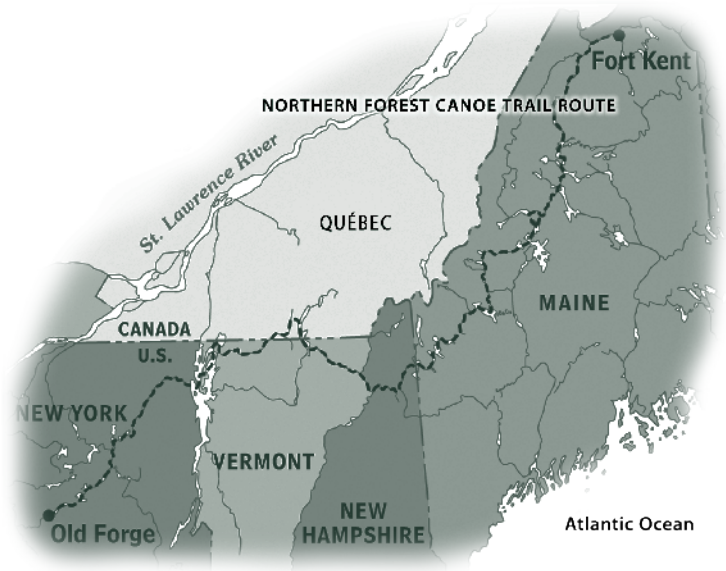
NFCT connects people to the Trail's natural environment, human heritage, and contemporary communities by stewarding, promoting, and providing access to canoe and kayak experiences along this route.


Members Make a Difference

Your membership dues enable us to secure and maintain paddling access along our route, and deliver programs that strengthen the region. Members join a community of like-minded people, and become part of a national model for water-trail management.


Members Receive Benefits

- ✓ 15% off NFCT books and maps
- ✓ Discount on NFCT Waterway Work Trips
- ✓ *NFCT News* (monthly e-bulletin)
- ✓ *Currents and Communities* (printed newsletter)
- ✓ Discounts with participating businesses



 Join us on Facebook

 Follow us on Twitter

 Read our Blog

www.NorthernForestCanoeTrail.org

Become an NFCT member today!

Yes, I would like to support the Northern Forest Canoe Trail today!

- \$35 – Individual
- \$50 – Household
- Additional Contribution _____



This is to: JOIN or RENEW (please circle one)

Total amount from this side _____
 Total from reverse side _____
 TOTAL _____

Check enclosed

Please charge my Visa MC AmEx Discover

Card # _____ / _____ / _____ / _____

Exp. Date _____ / _____ (month/year)

Phone _____

Name _____

Mailing Address _____

Email _____

Send to: Northern Forest Canoe Trail, P.O. Box 565, Waitsfield, Vermont 05673

Email: info@NorthernForestCanoeTrail.org **Phone:** 802.496.2285

NFCT Books & Maps

Paddle for a day, a weekend, or longer and use our guide and maps to navigate your way. Our resources detail the 740-mile route and share the history and habitat of the area.

(Member prices are in parenthesis.)

NFCT Books

The Northern Forest Canoe Trail Guidebook

Includes route description, camping and portage information, local geography and history, and amenities in towns along the route. A companion guide to NFCT's 13-map set.

Softcover. 24.95 (21.20)

Paddling Through Time

Describes the heritage of the 740-mile Northern Forest Canoe Trail following geographical, human, cultural, and natural currents.

Softcover. 14.95 (13.45)

Northeast Passage, Clyde H. Smith

A magnificent photographic tour of the people, places, and seasons of the Northern Forest Canoe Trail. Hardcover. 24.95 (21.20)

NFCT Maps

Each fold-out map is waterproof and user friendly. Detailed route and travel planning information includes boat access locations, campsites, suggested trips, and much more. Narratives describe the natural and human history of the area. Full-color photos.


Map Sets

NFCT Complete 13-Map Set (includes one free map!)120.00 (109.95)

New York State Map Set (includes NFCT maps 1-3) 29.85 (25.37)

Vermont-Québec-New Hampshire Map Set
(includes NFCT maps 4-7) 39.80 (33.83)

Maine Map Set (includes NFCT maps 8-13)59.70 (50.74)



Individual Maps

Map 1: Adirondack North Country (West)

New York, Fulton Chain of Lakes to Long Lake 9.95 (8.46)

Map 2: Adirondack North Country (Central)

New York, Long Lake to Saranac River 9.95 (8.46)

Map 3: Adirondack North Country (East)

New York, Saranac River to Lake Champlain 9.95 (8.46)

Map 4: Islands and Farms Region, Vermont

Lake Champlain and Missisquoi River 9.95 (8.46)

Map 5: Upper Missisquoi Valley, Vermont/Québec

Missisquoi River to Lake Memphremagog 9.95 (8.46)

Map 6: Northeast Kingdom, Québec/Vermont

Lake Memphremagog to Connecticut River 9.95 (8.46)

Map 7: Great North Woods, New Hampshire

Connecticut River to Umbagog Lake 9.95 (8.46)

Map 8: Rangeley Lakes Region, Maine

Umbagog Lake to Rangeley Lake 9.95 (8.46)

Map 9: Flagstaff Lake Region, Maine

Rangeley Lake to Spencer Stream 9.95 (8.46)

Map 10: Greater Jackman Region, Maine

Spencer Stream to Moosehead Lake 9.95 (8.46)

Map 11: Moosehead/Penobscot Region, Maine

Moosehead Lake to Umbazooksus Stream 9.95 (8.46)

Map 12: Allagash Region (South)

Maine, Umbazooksus Stream to Umsaskis Lake 9.95 (8.46)

Map 13: Allagash Region (North)

Maine, Umsaskis Lake to St. John River 9.95 (8.46)

NFCT Clothing

NFCT logo fleece, hats, and T-shirts are available online.

NFCT's online store carries additional books and maps that share the story of the Northern Forest region. See our website for details and photos of NFCT products.

www.NorthernForestCanoeTrail.org

Quantity	Item Name	Unit Price	Total Price
Subtotal			
VT add 6% Sales Tax			
Shipping (see chart)			
TOTAL			

Shipping in U.S.	
\$0 – 19.99	\$4.75
\$20 – 39.99	\$5.75
\$40 – 59.99	\$7.75
\$60 – 99.99	\$9.75
Over \$100	\$11.75
See website for international rates.	

Add this total to the reverse side and become an NFCT member!



Remove this section and mail with your payment to the Northern Forest Canoe Trail.